

GENERAL AND COMPREHENSIVE PLANS – EXAMPLES OF TABLE OF CONTENTS

Thrive 2050 – PHED Version

VERSUS

Thrive 2050 – Planning Staff Working Draft

AND

The Previous Plan: 1993 General Plan Refinement of the Goals and Objectives for Montgomery County

AND

Recent Plans in Nearby MD Counties: Prince Georges County, Frederick County, Anne Arundel County

AND

Recent Plans Reviewed by Council Staff: Plano, Kauai, Oklahoma City, Richmond

AND


Other Recent Plans Referred to by Montgomery County Officials: Portland, Minneapolis

AND

Recent Plans in Virginia Counties: Loudoun County, Fairfax County

Every jurisdiction develops their General Plan / Comprehensive Plan somewhat differently; but all of these comparison plans include dedicated chapters on the Environment. Many of these counties/cities also have climate plans or documents. Almost all these comparison plans also have dedicated chapters on the Economy or Economic Development. Many of these plans also contain extensive Implementation/Actions sections.

PHED VERSION - THRIVE 2050 – NO DEDICATED CHAPTERS ON THE ENVIRONMENT OR ON THE ECONOMY



Please note: The PHED Committee Draft does not include the entirety of the photographs, graphs and tables contained in the Planning Board Draft – all photographs, graphs and tables will be reviewed for relevance to the edited text and updated accordingly.

CONTENTS

INTRODUCTION..... 5

COMPACT GROWTH: CORRIDOR-FOCSED DEVELOPMENT.....16

COMPLETE COMMUNITIES: MIX OF USES AND FORMS.....29

DESIGN, ARTS, AND CULTURE: INVESTING AND BUILDING COMMUNITY.....36

TRANSPORTATION AND COMMUNICATION NETWORKS:
CONNECTING PEOPLE< PLACES< AND IDEAS.....44

HOUSING FOR ALL: MORE OF EVERYTHING.....56

PARKS AND RECREATION FOR AN INCREASINGLY URBAN AND DIVERSE COMMUNITY:
ACTIVE AND SOCIAL.....72

CONCLUSION.....80

APPENDICES.....85


THRIVE 2050 – PLANNING STAFF WORKING DRAFT – SEPTEMBER 2020

Included Healthy and Sustainable Environment and Resilient Economy chapters (those topics were also woven throughout other chapters)

Working Draft Plan- Thrive Montgomery 2050

Table of Contents

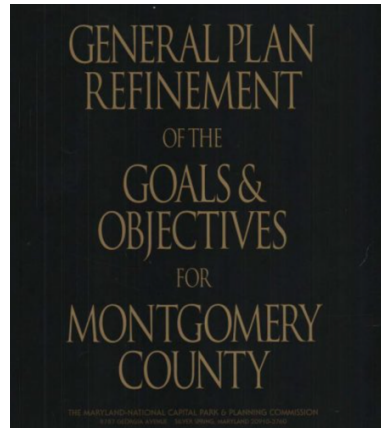
Abstract	2
PREFACE	7
INTRODUCTION	9
What is Thrive Montgomery 2050	10
Why Update the General Plan	11
PLANNING CONTEXT	12
Trends and Challenges	13
Planning for an Equitable and Just Future	25
A PLAN TO THRIVE	30
Rationale and Context	31
Three Overarching Outcomes	35
Major Themes	36
The Plan Vision	45
PLAN ELEMENTS	48
Introduction	49
1. COMPLETE COMMUNITIES	50
Issues and Challenges	51
Vision for Complete Communities	52
Complete Communities Achieve Multiple Goals	52
Goals, Policies and Actions	53
2. CONNECTEDNESS	56
Issues and Challenges	57
Vision for Connectedness	57
Social Interaction and Connectedness	58
Goals, Policies and Actions	59
3. RESILIENT ECONOMY	64
Issues and Challenges	65
Vision for a Diverse, Resilient, and Equitable Economy	65
Cultivating a resilient economy	65
Goals, Policies and Actions	67
4. SAFE AND EFFICIENT TRAVEL	72
Issues and Challenges	73
Vision for Safe and Efficient Travel	73
Focus on Transit and Walkability	74
Goals, Policies and Actions	75
5. AFFORDABILITY AND ATTAINABILITY	82
Issues and Challenges	83
Vision for Affordability and Attainability	84
Build More Housing, of More Types, in More Ways	85
Goals, Policies and Actions	86
6. HEALTHY AND SUSTAINABLE ENVIRONMENT	94
Issues and Challenges	95
Vision for Healthy and Sustainable Environment	96
Urbanism as Key to True Sustainability	96



Working Draft Plan- Thrive Montgomery 2050

Goals, Policies and Actions	98
7. DIVERSE AND ADAPTABLE GROWTH	104
Issues and Challenges	105
Vision for Diverse and Adaptable Growth	106
Diverse and Compact Growth	106
Goals, Policies and Actions	109
8. DESIGN, ARTS AND CULTURE	114
Issues and Challenges	115
Vision for Design, Arts, and Culture	116
Good Design, Arts & Culture Build Resilient Places	116
Goals, Policies and Actions	117
9. IMPLEMENTATION	124

MONTGOMERY COUNTY GENERAL PLAN 1993 REFINEMENT OF THE GOALS AND OBJECTIVES –
Includes Environment and Employment/Economic Activity chapters (those topics were also woven throughout other chapters)




general plan refinement of the goals & objectives for montgomery county

approved and adopted december 1993

<p>Chapter One</p> <p>VISION FOR THE FUTURE</p> <p>Introduction 2</p> <p>Definition of the General Plan 4</p> <p>Context of the General Plan 6</p> <p>“...On Wedges and Corridors” 8</p> <p>Impetus for the General Plan Refinement 10</p> <p>Citizen Committees 11</p> <p>Planning Studies 11</p> <p>Significant Change 12</p> <p>Legislative History of the General Plan 14</p> <p>General Plan Refinement Adoption Process 14</p> <p>Guiding Principles of the General Plan Refinement 16</p> <p>Consistency with the Maryland Planning Act of 1992 18</p> <p>Geographic Components of the General Plan Refinement . 20</p> <p>The Urban Ring 24</p> <p>The Corridor 26</p> <p>The Suburban Communities 29</p> <p>The Wedge 30</p> <p>Challenges of Implementing the General Plan 34</p> <p>Challenge 1: Maintaining Wedges and Corridors 34</p> <p>Challenge 2: Guiding Market Preferences 36</p> <p>Challenge 3: Managing Limited Resources 36</p> <p>Challenge 4: Providing For Future Mobility 36</p> <p>Challenge 5: Seeking Regional Solutions Through Regional Cooperation 37</p> <p>Challenge 6: Encouraging Cooperation With Municipalities 37</p> <p>Conclusion 37</p>	<p>Chapter Two</p> <p>GOALS, OBJECTIVES & STRATEGIES</p> <p>Introduction 40</p> <p>Land Use 42</p> <p>Scope 42</p> <p>Key Concepts 42</p> <p>Changes from the 1969 General Plan Update . 43</p> <p>Interrelationship with Other Goals 44</p> <p>Goals, Objectives & Strategies 45</p> <p>Housing 48</p> <p>Scope 48</p> <p>Key Concepts 48</p> <p>Changes from the 1969 General Plan Update . 48</p> <p>Interrelationship with Other Goals 49</p> <p>Goals, Objectives & Strategies 52</p> <p>Employment/Economic Activity 54</p> <p>Scope 54</p> <p>Key Concepts 54</p> <p>Changes from the 1969 General Plan Update . 56</p> <p>Interrelationship with Other Goals 56</p> <p>Goals, Objectives & Strategies 57</p> <p>Transportation 60</p> <p>Scope 60</p> <p>Key Concepts 60</p> <p>Changes from the 1969 General Plan Update . 61</p> <p>Interrelationship with Other Goals 61</p> <p>Goals, Objectives & Strategies 63</p> <p>Environment 66</p> <p>Scope 66</p> <p>Key Concepts 66</p> <p>Changes from the 1969 General Plan Update . 67</p> <p>Interrelationship with Other Goals 68</p> <p>Goals, Objectives & Strategies 70</p> <p>Community Identity and Design 74</p> <p>Scope 74</p> <p>Key Concepts 74</p> <p>Changes from the 1969 General Plan Update . 75</p> <p>Interrelationship with Other Goals 75</p> <p>Goals, Objectives & Strategies 76</p>	<p>Regionalism 78</p> <p>Scope 78</p> <p>Key Concepts 79</p> <p>Changes from the 1969 General Plan Update . 80</p> <p>Interrelationship with Other Goals 80</p> <p>Goals, Objectives, Strategies 81</p> <p>FIGURES</p> <p>Chapter One</p> <p>1 General Plan Land Areas Map ix</p> <p>2 Balance of Jobs and Housing in Montgomery County 6</p> <p>3 Planning Areas in Montgomery County 7</p> <p>4 Year 2000 Wedges & Corridors Concept 8</p> <p>5 Population and Household Growth 12</p> <p>6 Amount of Developed Land 12</p> <p>7 Wedges & Corridors Geographic Components . 22</p> <p>8 The Urban Ring 24</p> <p>9 The Corridor 28</p> <p>10 The Suburban Communities 30</p> <p>11 The Wedge 32</p> <p>12 Principal Elements of the Regional Transportation System 35</p> <p>Chapter Two</p> <p>13 Town Center Concept Diagram — Clarksburg Master Plan 44</p> <p>14 Corridor Cities Transitway (Future) 64</p> <p>15 Paint Branch Special Protection Area 71</p> <p>16 Montgomery County & Surrounding Areas 79</p>
---	---	---

CONTENTS

PRINCE GEORGES COUNTY GENERAL PLAN – PLAN 2035 – 2014 (Five Year Plan Evaluation also completed)
Includes Natural Environment and Economic Prosperity chapters (and those topics are also woven throughout other chapters)



Section I: A Blueprint for Tomorrow	1
<i>Introduction.....</i>	<i>5</i>
<i>Vision.....</i>	<i>10</i>
<i>Growth Policy Map.....</i>	<i>17</i>
<i>Strategic Investment Map.....</i>	<i>21</i>
Section II: Defining the Context	27
<i>State, Regional, and Local Planning Initiatives.....</i>	<i>30</i>
<i>The 2002 General Plan.....</i>	<i>36</i>
<i>Plan Engagement.....</i>	<i>42</i>
Section III: County Profile	51
<i>County Profile and Analysis.....</i>	<i>54</i>
<i>Assets and Challenges</i>	<i>72</i>
Section IV: Elements	87
<i>Land Use.....</i>	<i>92</i>
<i>Economic Prosperity.....</i>	<i>120</i>
<i>Transportation and Mobility.....</i>	<i>140</i>
<i>Natural Environment.....</i>	<i>162</i>
<i>Housing and Neighborhoods</i>	<i>180</i>
<i>Community Heritage, Culture, and Design.....</i>	<i>194</i>
<i>Healthy Communities.....</i>	<i>220</i>
<i>Public Facilities.....</i>	<i>230</i>
Section V: Implementation	247
<i>Introduction.....</i>	<i>251</i>
<i>Priority Strategies.....</i>	<i>252</i>
<i>Measuring Success</i>	<i>266</i>
<i>Plan Administration</i>	<i>270</i>
<i>Partnerships and Civic Engagement.....</i>	<i>272</i>
Section VI: Appendices	275
<i>Appendix A: Downtown Diagnostic Index:</i>	
<i>An Analysis of the General Plan Centers.....</i>	<i>278</i>
<i>Appendix B: Glossary of Terms.....</i>	<i>282</i>
<i>Appendix C: References</i>	<i>296</i>
<i>Appendix D: Zoning Ordinance Strategy Table.....</i>	<i>305</i>
<i>Appendix E: Methodology for Preparing a Generalized Land</i>	
<i>Use Map.....</i>	<i>310</i>
<i>Certificate of Adoption</i>	<i>311</i>

FREDERICK COUNTY MASTER PLAN – LIVABLE FREDERICK – 2019

Includes A Vision for Our Environment and A Vision for Our Economy chapters (and those topics are also woven throughout other chapters)

Contents

A Letter from the County Executive	ix
A Letter from the Frederick County Planning Commission	xi
A Letter from the Frederick County Council	xiii
Acknowledgments	xiv
Key Terms	xvi
INTRODUCTION	1
A New Kind of Plan	1
Livable Frederick	1
The Livable Frederick Master Plan	1
Horizon Years	9
The Residential Development Pipeline	9
Maryland's Twelve Planning Visions	10
Key Insights and Considerations	11
A Path Forward	12
Putting The Plan To Work	13
The Livable Frederick User's Guide	13
Livable Frederick Comprehensive Planning	13
Planning Context	17
Consistency with the County Comprehensive Plan	18
Capital Improvement Planning and Other Community Plans	19
Assessing Progress	19
Essential Implementation Principles	20
Summary	20
OUR VISION	22
DEVELOPMENT FRAMEWORK	31
Scenario Planning	33
The Thematic Plan	36
Growth Strategy	38
The Primary Growth Sector	39
The Secondary Growth Sector	46
The Green Infrastructure Sector	48
The Agricultural Infrastructure Sector	60
Other Development Framework Elements	66
Development Staging	66
Mineral Resources	70
Water Resources	71
ACTION FRAMEWORK	73
A Vision for Our Community	74
Trends and Driving Factors for Our Community	76
Making Our Community Vision a Reality	94
A Vision for Our Health	128
Trends and Driving Factors for Our Health	130
Making Our Health Vision a Reality	140
A Vision for Our Economy	150
Trends and Driving Factors for Our Economy	152
Making Our Economy Vision a Reality	160
A Vision for Our Environment	176
Trends and Driving Factors for Our Environment	178
Making Our Environment Vision a Reality	186
COMPREHENSIVE PLAN MAP	197
Community Growth Areas	198
Land Use Designations	198
Transportation Functional Classifications	201
Community Facilities	202
Resolution for Adoption	205



ANNE ARUNDEL COUNTY GENERAL PLAN (VOLUME 1: PLAN 2040; there is also a VOLUME 2: BACKGROUND) – 2021

Includes chapters on Planning for the Natural Environment and Planning for a Healthy Economy (and those topics are also woven throughout other chapters)

TABLE OF CONTENTS

INTRODUCTION.....	7	REGION PLANS.....	225
A Vision for the Future.....	7	Defining Region Boundaries	225
Maryland Twelve Planning Visions.....	8	Implementation Process and Schedule.....	230
Smart Growth Principles.....	9	Composition and Role of Stakeholder Advisory Committees.....	230
Regulatory Planning Framework.....	9	Plan to Plan Process.....	231
History of Comprehensive Planning in Anne Arundel County.....	28	Content.....	231
Growth Management Program Today.....	33	CONCURRENCY MANAGEMENT PLAN.....	233
Planning Process.....	39	Fire and EMS Service.....	233
PLANNING FOR THE NATURAL ENVIRONMENT.....	45	Public Schools.....	235
Sensitive Areas.....	45	Stormwater Management.....	239
Land Conservation.....	57	Public Roads.....	241
Agricultural Land Preservation.....	63	APPENDIX: GLOSSARY.....	245
Priority Preservation Area.....	63	APPENDIX: LAND USE CHANGES.....	267
Water Resources Plan.....	71	APPENDIX: FUNCTIONAL CLASSIFICATION AMENDMENTS.....	291
PLANNING FOR THE BUILT ENVIRONMENT.....	99	APPENDIX: MINOR CONSISTENCY CHANGES.....	293
County Trends.....	99	APPENDIX: COUNTY CODES, PLANS AND PROGRAMS.....	299
Land Use and Development	103		
Housing Element.....	123		
Community Revitalization.....	130		
Historic Preservation and Cultural Resources.....	141		
Transportation and Mobility.....	146		
Climate Resiliency	166		
Coastal Flooding.....	166		
PLANNING FOR HEALTHY COMMUNITIES.....	179		
Public Education Facilities and Services.....	179		
Services and Facilities for Older Adults and Individuals with Disabilities.....	188		
Health Services and Facilities.....	191		
Recreation and Parks Facilities and Services.....	195		
Waste Management Services and Facilities.....	201		
Public Safety Facilities and Services.....	205		
PLANNING FOR A HEALTHY ECONOMY.....	215		
Economic Development.....	215		
Mineral Resources.....	222		



Plan2040
Volume 1: Anne Arundel County General Development Plan
 Adopted May 3, 2021



PLANO, TX COMPREHENSIVE PLAN – 2021

Includes Natural Environment and Economic Environment chapters (and those topics are also woven throughout other chapters)



Contents

- Executive Summary** iv
- Plan Structure** 1
- Vision & Guiding Principles** 2
- Built Environment** 5
 - Land Use & Community Design** 6
 - Land Use 7
 - Community Design 8
 - Redevelopment of Regional Transportation Corridors 9
 - Undeveloped Land 10
 - Transit-Oriented Development 11
 - Redevelopment & Growth Management 12
 - Transportation** 14
 - Roadway System 15
 - Bicycle & Other Micromobility 17
 - Public Transit 18
 - Transportation Demand Management 19
 - Pedestrian Environment 20
 - Housing & Neighborhoods** 21
 - Neighborhood Conservation 22
 - Revitalization of Retail Shopping Centers 23
 - Special Housing Needs 24

- Social Environment** 25
 - Safety & Services** 26
 - Emergency Management 27
 - Public Safety 28
 - Property Standards 29
 - Facilities & Infrastructure 30
 - Quality of Life** 31
 - Social Services 32
 - Parks & Recreation 33
 - Active Living & Citizen Well-Being 34
 - Libraries 35
 - Educational Opportunities 36
 - Sense of Community** 37
 - Placemaking & Public Spaces 38
 - Arts & Culture 39
 - Heritage Preservation 40
 - Community Building 41
 - Community Involvement & Participation 42

- Natural Environment** 43
 - Building & Site Efficiency** 44
 - Building & Development Design 45
 - Renewable Energy 46
 - Stormwater Management 48
 - Water Conservation 49
 - Environmental Quality** 50
 - Waste Minimization 51
 - Open Space & Natural Resource Conservation 52
- Economic Environment** 54
 - Economy** 55
 - Diverse & Resilient Economy 56
 - Workforce Development** 58
 - Jobs & Workforce Development 59
- Regionalism** 61
 - Regionalism** 62
 - Population Growth 63
 - Regional Transportation 64
 - Air Quality 65
 - Regional Water Conservation 66
 - Consistency with Neighboring Cities 67
 - Regional Education 68

- Maps** 69
 - Future Land Use Map** 70
 - How to Read the Dashboards 71
 - Neighborhoods (N) 77
 - Neighborhood Corners (NC) 79
 - Community Corners (CC) 81
 - Suburban Activity Centers (SA) 83
 - Urban Activity Centers (UA) 85
 - Employment Centers (EM) 87
 - Downtown Corridors (DT) 89
 - Expressway Corridors (EX) 91
 - Social Network (SN) 93
 - Open Space Network (OS) 94
 - Expressway Corridor Environmental Health Map & Guidelines** 95
 - Thoroughfare Plan Map & Cross-Sections** 98
 - Bicycle Transportation Plan Map** 100
 - Parks Master Plan Map** 101
- Glossary of Terms** 102

KAUA'I COUNTY GENERAL PLAN – KAUAI KAKOU - 2018

Includes Watershed, Energy Sustainability and Climate Change Mitigation, and Economy chapters (and those topics are also woven throughout other chapters)




TABLE OF CONTENTS

INTRODUCTION	19
1.0 VISION, GOALS, & POLICIES FOR THE FUTURE	23
1.1 General Plan Context	23
1.1.1 General Plan Purpose	23
1.1.2 County Planning System	23
1.1.3 General Plan Framework	24
1.2 Public Process	26
1.2.1 Background Data and Key Growth Trends	26
1.2.2 A Plan Driven by the Community's Vision	30
1.2.3 Balancing Policy and Planning for Action	30
1.3 Vision and Goals	32
GOAL #1: A Sustainable Island	33
GOAL #2: A Unique and Beautiful Place	34
GOAL #3: A Healthy and Resilient People	35
GOAL #4: An Equitable Place, with Opportunity for All	36
1.4 POLICIES TO GUIDE GROWTH	37
POLICY #1: MANAGE GROWTH TO PRESERVE RURAL CHARACTER	38
POLICY #2: PROVIDE AFFORDABLE HOUSING WHILE FACILITATING A DIVERSITY OF PRIVATELY DEVELOPED HOUSING FOR LOCAL FAMILIES	39
POLICY #3: RECOGNIZE THE IDENTITY OF KAUAI'S INDIVIDUAL TOWNS AND DISTRICTS	40
POLICY #4: DESIGN HEALTHY AND COMPLETE NEIGHBORHOODS	41
POLICY #5: MAKE STRATEGIC INFRASTRUCTURE INVESTMENTS	41
POLICY #6: REDUCE THE COST OF LIVING	42
POLICY #7: BUILD A BALANCED MULTIMODAL TRANSPORTATION SYSTEM	42
POLICY #8: PROTECT KAUAI'S SCENIC BEAUTY	43
POLICY #9: UPHOLD KAUAI AS A UNIQUE VISITOR DESTINATION	43
POLICY #10: HELP BUSINESS THRIVE	44
POLICY #11: HELP AGRICULTURAL LANDS BE PRODUCTIVE	44
POLICY #12: PROTECT OUR WATERSHEDS	45
POLICY #13: COMPLETE KAUAI'S SHIFT TO CLEAN ENERGY	45
POLICY #14: PREPARE FOR CLIMATE CHANGE	46
POLICY #15: RESPECT NATIVE HAWAIIAN RIGHTS AND WAHI PANU	46

TABLE OF CONTENTS | KAUAI COUNTY GENERAL PLAN 15
ONLINE VERSION

2.0 FUTURE LAND USE	51
2.1 FUTURE LAND USE	51
2.2 LAND USE DESIGNATIONS	54
2.3 MAP IMPLEMENTATION	61
2.4 COMMUNITY PLANNING	62
2.4.1 WAIMEA-KEKAHA	65
2.4.2 HANAPEPE-ELE'ELE	70
2.4.3 SOUTH KAUAI	74
2.4.4 LIHUE	79
2.4.5 EAST KAUAI	82
2.4.6 NORTH SHORE	87

3.0 ACTIONS BY SECTOR	95
SECTOR: I. THE WATERSHED	97
1. Waio Nahaie - The Upper Watershed	99
2. Kahawai - Middle Watershed, Drainage, and Freshwater Resources	101
3. Kahakai - Coastal Areas and Shorelines	106
4. Threatened and Endangered Species	110
SECTOR: II. HOUSING	114
1. Affordable Housing	116
2. Infill Housing	119
3. New Communities	120
4. Agriculture Worker Housing	121
5. Hawaiian Home Lands	122
6. Elderly Housing and Assisted Living Facilities	123
7. The Houseless Population	124
8. Impact of Resort Uses on Housing Inventory	125
SECTOR: III. LAND TRANSPORTATION	126
1. General	128
2. County Roads	130
3. Transit Program	132
4. Pedestrian Program	134
5. Bicycle Program	135
6. Parking Management	137

16 KAUAI COUNTY GENERAL PLAN | TABLE OF CONTENTS
ONLINE VERSION

SECTOR: IV. CRITICAL INFRASTRUCTURE	138
1. Domestic Water	139
2. Wastewater, Septic Systems, and Cesspools	142
3. Solid Waste Disposal and Recycling	145
4. Airports and Harbors	147
SECTOR: V. SHARED SPACES	149
1. Town Centers	150
2. Parks	151
3. Linear Parks and Trails	154
4. State Parks	155
SECTOR: VI. ECONOMY	157
1. Tourism	160
2. Agriculture	166
3. Small Businesses and Promising Economic Sectors	172
SECTOR: VII. HERITAGE RESOURCES	175
1. Historic Buildings, Structures, and Places	176
2. Wahi Pana, Cultural Sites, and Resources	177
3. Landmarks and Scenic Resources	182
SECTOR: VIII. ENERGY SUSTAINABILITY & CLIMATE CHANGE MITIGATION	184
1. Energy Sustainability	185
2. Reduction of Greenhouse Gas Emissions	187
SECTOR: IX. PUBLIC SAFETY & HAZARDS RESILIENCY	191
1. Police, Fire, Ocean Safety, and Emergency Services	192
2. Hazards Resiliency	193
3. Global Warming and Climate Change Adaptation	197
SECTOR: X. OPPORTUNITY & HEALTH FOR ALL	200
1. Social Equity	202
2. Access to Quality Education and Training	205
3. Community Health	208
4. Access to Recreation and Subsistence Activities	211
4.0 IMPLEMENTATION & MONITORING	217
4.1 IMPLEMENTING THE PLAN	217
4.1.1 TOOLS FOR IMPLEMENTATION	218
4.1.2 KEY IMPLEMENTATION AGENCIES	219
4.2 MONITORING PROGRESS	220
4.2.1 PERFORMANCE MEASURES	220
4.2.2 COMMUNITY EDUCATION & CAPACITY BUILDING	221

ONLINE VERSION

5.0 POLICY MAPS	227
5.1 OVERVIEW	227
5.2 FUTURE LAND USE MAPS	228
5.3 HERITAGE RESOURCE MAPS	243
5.4 HAZARD MAPS	251
5.5 INFRASTRUCTURE MAPS	259
5.6 PUBLIC FACILITIES MAPS	267
5.7 TRANSPORTATION MAPS	275
6.0 REFERENCES	281
APPENDICES	295
Appendix A - Progress Report on the 2000 General Plan	295
Appendix B - The Approach & Public Process to Develop this General Plan 299	
Appendix C - Growth Trends and Projections	319
Appendix D - Sea Level Rise Maps	331
Appendix E - Land Ownership and Availability for Future Growth	359
Appendix F - Entitled Projects by District	369
Appendix G - Action Matrix	385
Appendix H - Issues and Opportunities	441

The appendices are not controlling and are meant only as a courtesy guide.

OKLAHOMA CITY COMPREHENSIVE PLAN – PLAN OKC - 2015

Includes Environment and Natural Resources chapter (and that topic is also woven throughout other chapters)



TABLE OF CONTENTS

Executive Summaryiii

Chapter 1: Purpose & Process

1.0 INTRODUCTION 4
 What is planokc? 4
 How is planokc Organized? 4
 Maintaining planokc 5
 2.0 WHY PLAN? 6
 The Importance of Planning 6
 Fiscal, Legislative, and Philosophical Foundations 7
 3.0 WHY PLAN NOW? 10
 Issues 10
 Opportunities 19
 4.0 HOW YOU BUILT planokc 20
 The planokc Process 20
 Supporting Studies and Plans 25

Chapter 2: Development Guide

1.0 BIG IDEAS 46
 2.0 LAND USE PLAN 48
 Land Use Typology 50
 Additional Development Review Policies 68
 Land Use Compatibility 72
 Service Efficiency & Availability 82
 Environmentally Sensitive Areas 88
 3.0 INFRASTRUCTURE & INVESTMENT 98
 Livable Streets Principles 98
 Street Typology 98
 Access Management Focus Areas 120
 Retail Nodes & Corridors 122
 Capital Improvement Planning 124



Our Situation 132
 Citywide Development Patterns 132
 Land Costs 135
 Development at the Rural Edge 135
 Zoning and Land Use Regulations 135
 Residential Land Use Patterns 136
 Commercial Land Use Patterns 136
 Land for Employment 137
 Downtown 138
 Environmental Conservation 139
 Our Plan 140
 Our Goals 140
 Our Initiatives 141



Our Situation 162
 Streets and Roadways 162
 Transit 166
 Bicycle Facilities 168
 Trails 169
 Sidewalks 170
 Airports 172
 Freight 172
 Our Plan 173
 Our Goals 173
 Our Initiatives 174



Our Situation 190
 Land 190
 Water 191
 Air 193
 Energy and Buildings 196
 Local Food Systems and Accessibility 197
 Our Plan 198
 Our Goals 198
 Our Initiatives 199



Our Situation 214
 Neighborhood Stability and Safety 214
 Schools 219
 Housing 219
 Our Plan 220
 Our Goals 220
 Our Initiatives 221



Our Situation 230
 Preservation of Buildings 231
 Community Appearance 232
 The Urban Landscape 232
 Heritage and Culture 232
 Urban Design 233
 Our Plan 235


RICHMOND MASTER PLAN – RICHMOND 300 - 2020

Includes Thriving Environment and Diverse Economy chapters (and those topics are also woven throughout other chapters)

Table of Contents

Introduction	1
Master Plan Purpose and Process	2
Master Plan Context	4
Charting Richmond’s Future Growth	14
<i>Richmond 300</i> Plan Structure	17
Vision and Core Concepts	19
City-Wide Vision	20
Nodes	24
Downtown	
Downtown Core	26
Monroe Ward	28
Jackson Ward	30
Shockoe	32
Manchester	34
Greater Scott’s Addition	36
Route 1	44
Southside Plaza Area	48
Stony Point Fashion Park	40
Future Land Use	52
Future Connections	72
High Quality Places	81
Goal 1: Complete Neighborhoods	82
Goal 2: City-Owned Assets	88
Goal 3: Historic Preservation	91
Goal 4: Urban Design	96
Goal 5: Planning Engagement	105
Equitable Transportation	107
Goal 6: Land Use & Transportation Planning	108
Goal 7: Vision Zero	110
Goal 8: Non-Car Network	112
Goal 9: Streets, Bridges, & Connections	122
Goal 10: Emerging Transportation	130


















Diverse Economy	133
Goal 11: Businesses & Jobs	134
Goal 12: Tourism	140
Goal 13: Anchor Institutions	142
Inclusive Housing	145
Goal 14: Housing	146
Thriving Environment	157
Goal 15: Clean Air	158
Goal 16: Clean Water	162
Goal 17: Resilient & Healthy Communities	166
Implementation	179
Metrics	181
Big Moves	183
Re-Write the Zoning Ordinance	184
Re-Imagine Priority Growth Nodes	187
Expand Housing Opportunities	195
Provide Greenways & Parks for All	197
Reconnect the City	199
Realign City Facilities	201
Reporting	203
Appendices	
Appendix A: Acronyms and Glossary	A-1
Appendix B: Creating Richmond 300	B-1
Appendix C: Nodes Descriptions	C-1
South Richmond - Western Nodes	
Stony Point Shopping	C-3
Shops at Stratford Hills	C-3
Stratford Hills	C-4
South Richmond - Central Nodes	
Westover Hills	C-6
Chippenham Hospital	C-8
Midlothian/Chippenham	C-9
Swansboro	C-10



PORTLAND COMPREHENSIVE PLAN – 2018

Includes Environment and Watershed Health and Economic Development chapters (and those topics are also woven throughout other chapters)

2035 Comprehensive Plan (as amended through March 2020)

-  [Introduction](#) (6.31 Mb)
-  [How to Use the Plan](#) (1.12 Mb)
-  [Goals and Policies - Chapter 1: The Plan](#) (397.13 Kb)
-  [Goals and Policies - Chapter 2: Community Involvement](#) (215.35 Kb)
-  [Goals and Policies - Chapter 3: Urban Form](#) (10.47 Mb)
-  [Goals and Policies - Chapter 4: Design and Development](#) (259.26 Kb)
-  [Goals and Policies - Chapter 5: Housing](#) (808.25 Kb)
-  [Goals and Policies - Chapter 6: Economic Development](#) (3.18 Mb)
-  [Goals and Policies - Chapter 7: Environment and Watershed Health](#) (1.31 Mb)
-  [Goals and Policies - Chapter 8: Public Facilities and Services](#) (3.04 Mb)
-  [Goals and Policies - Chapter 9: Transportation](#) (1.32 Mb)
-  [Goals and Policies - Chapter 10: Land Use Designations and Zoning](#) (270.51 Kb)
-  [Glossary](#) (1.01 Mb)
-  [Table of Amendments](#) (113.76 Kb)
-  [Acknowledgements](#) (167.46 Kb)
-  [List of Significant Projects](#) (240.57 Kb)
-  [Citywide Comprehensive Plan Designation Map](#) (6.17 Mb)



MINNEAPOLIS COMPREHENSIVE PLAN – MINNEAPOLIS 2040 – 2019

Includes Environmental Systems and Economic Competitiveness Topics chapters (and those topics are also woven throughout other chapters)

Table of Contents

Cover	1
Table of Contents	2
Plan Overview	5
2040 Goals	7
Eliminate Disparities	8
More Residents and Jobs	14
Affordable and Accessible Housing	19
Living-Wage Jobs	23
Healthy, Safe, and Connected People	26
High-Quality Physical Environment	30
History and Culture	32
Creative, Cultural, and Natural Amenities	34
Complete Neighborhoods	37
Climate Change Resilience	40
Clean Environment	44
Healthy, Sustainable, and Diverse Economy	47
Proactive, Accessible, and Sustainable Government	50
Equitable Civic Participation System	52
2040 Topics	54
Land Use & Built Form	55
Transportation	80
Housing	82
Economic Competitiveness	86
Environmental Systems	90
Public Health	92
Heritage Preservation	94

Arts and Culture	96
Parks and Open Space	98
Public Services and Facilities	100
Technology and Innovation	102

Plan Policies 104


1. Access to Housing	105
2. Access to Employment	108
3. Production and Processing	110
4. Access to Commercial Goods and Services	113
5. Visual Quality of New Development	116
6. Pedestrian-Oriented Building and Site Design	118
7. Public Realm	122
8. Public Safety Through Environmental Design	124
9. Open Spaces in New Development	127
10. Street Grid	128
11. Skyways	130
12. Lighting	132
13. Landscaping	134
14. Tree Canopy and Urban Forest	136
15. Transportation and Equity	137
16. Environmental Impacts of Transportation	138
17. Complete Streets	140
18. Pedestrians	142
19. Bicycling	144
20. Transit	145
21. Freight	147
22. Downtown Transportation	148
23. Coordinated Development Strategy	149
24. Shared Mobility	151

25. Innovations in Transportation and Infrastructure	152
26. Vision Zero	153
27. Transportation Partnerships	154
28. MSP Airport	155
29. Arts and Creative Spaces, Venues and Districts	156
30. Emphasize the Value of Minneapolis' Arts and Culture	158
31. Artists and Creative Workers	159
32. Arts and Culture in Community Development	160
33. Affordable Housing Production and Preservation	162
34. Cultural Districts	164
35. Innovative Housing Types	165
36. Innovative Housing Strategies and Data-Driven Decisions	166
37. Mixed Income Housing	168
38. Affordable Housing near Transit and Job Centers	169
39. Fair Housing	170
40. Homelessness	171
41. Tenant Protections	173
42. Expand Homeownership	174
43. Housing Displacement	176
44. Comprehensive Investments	178
45. Leverage Housing Programs to Benefit Community	179
46. Healthy Housing	180
47. Housing Quality	181
48. Freeway Remediation	182
49. Educational and Economic Access	184
50. Access to Technology	186
51. Healthy Pre-K Development	187
52. Human Capital and a Trained Workforce	188
53. Quality of Life	190
54. Supporting Economic Growth	191
55. Business Innovation and Expansion	192
56. Supporting Small Businesses	193
57. Cluster Strategy	195
58. Business Districts and Corridors	196
59. Downtown	197
60. Intrinsic Value of Properties	198
61. Environmental Justice and Green Zones	199
62. Contaminated Sites	201
63. Food Access	202

64. Food Businesses	204
65. Urban Agriculture and Food Production	206
66. Air Quality	207
67. Climate Resilient Communities	209
68. Energy Efficient and Sustainable Buildings	210
69. Renewable and Carbon-Free Energy	212
70. Ecology and Habitat	214
71. Soil Health	216
72. Sustainable Water System Management	217
73. Stormwater Management	218
74. Integration of Water Management into Development	220
75. Waste Reduction	222
76. New Parks	224
77. Park Access	225
78. Park Design and Programming	226
79. Healthy Youth Development	227
80. Development Near METRO Stations	228
81. Social Connectedness	230
82. Aging	231
83. People with Disabilities	233
84. Public Safety	234
85. Access to Health, Social and Emergency Service	235
86. Healthy Food in Institutions	236
87. Northside	237
88. Public Services Policy	239
89. Technology in the City Enterprise	240
90. Technology in the Economy	241
91. Heritage Preservation Outreach	242
92. Identify and Evaluate Historic Resources	243
93. Stewarding Historic Properties	245
94. Heritage Preservation Regulation	247
95. Heritage Preservation Financial Incentives	248
96. Cultural Heritage and Preservation Recognition	249
97. Preserving and Enhancing Public Lakes and Waterways	250
98. Innovation Districts	252
99. University District	253
100. Place-based Neighborhood Engagement	255

Implementation 256





The Minneapolis 2040 Plan was developed by the City of Minneapolis Department of Community Planning and Economic Development. Should you require a reasonable accommodation in order to fully participate, or information in an alternative format, please contact 612-673-3000. Para asistencia 612-673-2700 - Rau kev pab 612-673-2800 - Hadli aad Caawimaad u baahantahay 612-673-3500.

For more information, contact:
 Department of Community Planning and Economic Development
 105 Fifth Avenue South, Ste 200
 Minneapolis, MN 55401
 (612) 673-3000
 2040@minneapolismn.gov

LOUDOUN COUNTY COMPREHENSIVE PLAN - 2019

Includes Natural, Environmental, and Heritage Resources and Economic Development chapters (and those topics are also woven throughout other chapters)

Loudoun 2019 General Plan

Chapters

[Chapter 1 - Introduction](#)

[Chapter 2- Land Use](#)

[Chapter 3 - Natural, Environmental, and Heritage Resources](#)

[Chapter 4 - Housing](#)


[Chapter 5- Economic Development](#)

[Chapter 6 - Fiscal Management and Public Infrastructure](#)

[Chapter 7 – Implementation](#)

[Glossary](#)

[Appendix A](#)



FAIRFAX COUNTY POLICY ELEMENT OF THE COMPREHENSIVE PLAN – 2017

Includes Environment and Economic Development chapters (and those topics are also woven throughout other chapters)

CONTENTS POLICY PLAN

PREFACE AND INTRODUCTION

- Goals for Fairfax County
- History of Comprehensive Planning in Fairfax County
- Implementation/Plan Monitoring/Citizen Participation
- Introduction to Functional Areas

COUNTYWIDE PLANNING OBJECTIVES

Land Use

APPENDICES

1. Guidelines for Multifamily Residential Development
2. Locational Guidelines for Shopping Centers
3. Locational Guidelines for Child Care Facilities
4. Guidelines for Cluster Development
5. Guidelines for Drive-thru Windows and Other Drive-thru Facilities
6. Guidelines for Interim Improvements of Commercial Establishments
7. Guidelines for Clustering of Automobile-Oriented Commercial Uses
8. Guidelines for Neighborhood Redevelopment
9. Residential Development Criteria, Non-residential Development Criteria
10. Guidelines for Mobile Home Retention
11. Guidelines for Transit-Oriented Development
12. Guidelines for Higher Intensity within Areas Planned for Industrial Uses

Transportation

APPENDICES

1. Roadway System Functional Classification
2. Types of Transit Services and Facilities
3. Trail Classification
4. Roadway Right-of-Way Requirements

Housing

APPENDIX

1. Guidelines for Provision of Workforce Housing

Environment

APPENDIX

1. Guidelines for Tidal Shoreline Erosion Control Measures

Economic Development

Heritage Resources

Public Facilities

Human Services

Parks and Recreation

APPENDICES

1. Park Classification System
2. Fairfax County Urban Parks Framework
3. Standards and Criteria for Establishment of Park and Recreation Facilities

Revitalization

Visual and Performing Arts

CHESAPEAKE BAY SUPPLEMENT

GLOSSARY

